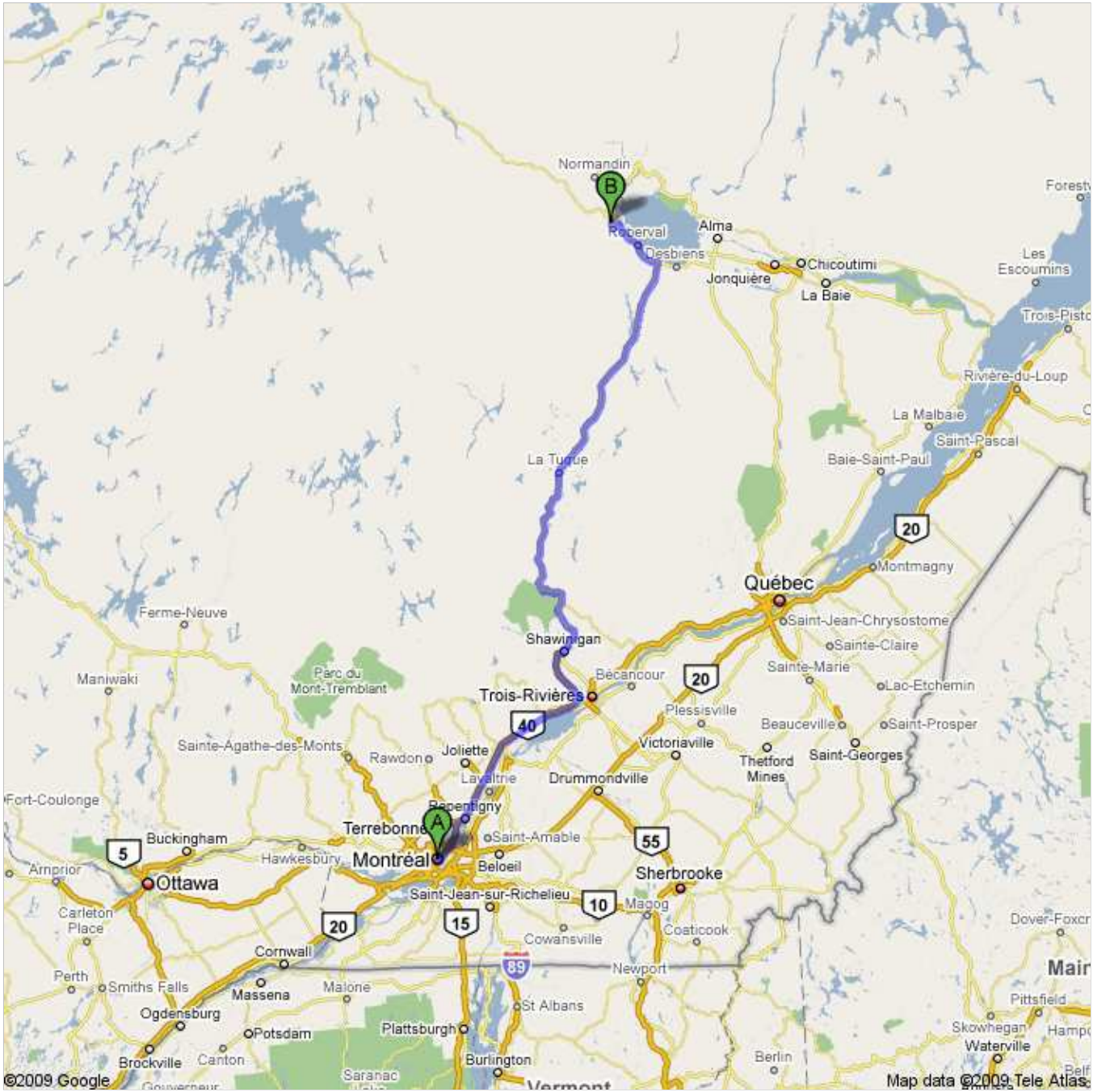















Directions to 1165 3 Rang, Saint-Prime, QC
454 km – about 5 hours 10 mins



 Montréal, QC

1. Head **southwest** on **Boulevard Crémazie E** toward **Rue Saint-Denis** go 86 m
total 86 m
-  2. Make a **U-turn** at **Rue Drolet** go 0.8 km
total 0.9 km
About 3 mins
3. Merge onto **QC-40 E/TC E** via the ramp to **Québec** go 7.8 km
total 8.7 km
About 7 mins
4. Continue on **Route 40 E** (signs for **Québec/Trois-Rivières**) go 117 km
total 125 km
About 1 hour 10 mins
5. Take exit **196N** toward **Boul. des Forges N.** go 1.7 km
total 127 km
About 2 mins
6. Follow signs for **QC-55/QC-155/Shawinigan** and merge onto **QC-155 N/ QC-55 N/Route 55 N** go 49.6 km
total 177 km
Continue to follow QC-155 N
About 31 mins
7. Continue on **5e Av** go 0.8 km
total 177 km
8. Continue on **Boulevard Ducharme** go 1.0 km
total 178 km
9. Continue on **5e Av/Route 155** go 105 km
total 284 km
Continue to follow Route 155
About 1 hour 12 mins
-  10. Turn **right** at **Rue Saint-Francois** go 0.7 km
total 285 km
About 1 min
-  11. Slight **left** at **Rue Bostonnais** go 1.4 km
total 286 km
About 1 min
-  12. Turn **right** at **Route 155** go 48 m
total 286 km
-  13. Turn **left** to stay on **Route 155** go 131 km
total 417 km
About 1 hour 30 mins
-  14. Turn **left** at **Rue Principale** go 3.7 km
total 421 km
About 3 mins
-  15. Slight **left** at **Route 169** go 27.7 km
total 448 km
About 19 mins
-  16. Turn **left** at **Route Marcel-Auclair** go 3.3 km
total 451 km
About 5 mins
-  17. Turn **right** at **3 Rang** go 2.4 km
total 454 km
About 4 mins

 1165 3 Rang, Saint-Prime, QC

These directions are for planning purposes only. You may find that construction projects, traffic, weather, or other events may cause conditions to differ from the map results, and you should plan your route accordingly. You must obey all signs or notices regarding your route.

Map data ©2009 , Tele Atlas